

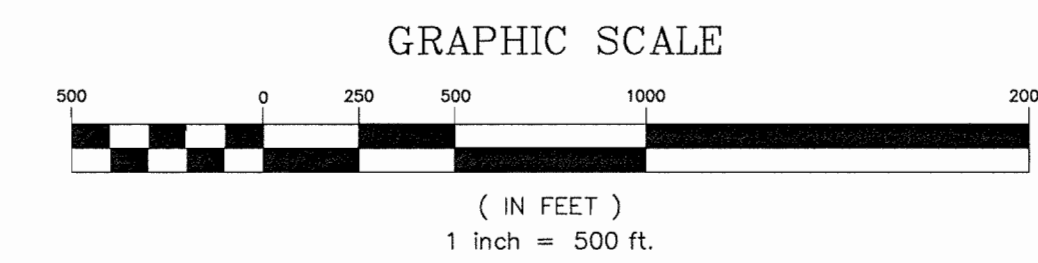


CONTINUED ON SHEET 2



REFERENCE B.M. = G 275
ELEVATION = 5.1' N.A.V.D. 88(2006.81)



John S. Tegarden
REGISTERED PROFESSIONAL LAND SURVEYOR
REGISTRATION NO. 4635


BPM
CORPORATION, L.L.C.
Professional Land Surveyors
534 WILLIAMS BOULEVARD
JEFFERSON, LOUISIANA 70082
E-mail: (504) 489-8800
Fax No: (504) 489-8005

CHANNEL PROFILE OF NORTH PASS
FROM LAKE PONTCHARTRAIN TO
THE PORT OF MANCHAC
TANGIPAHOA PARISH
STATE OF LOUISIANA

I certify that this plot represents an actual ground survey made by me, or under my direction, and it does not conform to the requirements for the Minimum Standards for Property Boundary Surveys as found in Louisiana Administrative Code Title 48:505, Chapter 28.

MARK	DESCRIPTION	DATE	BY	CHK'D

SCALE:	1" = 500'
DATE:	1/17/2010
DRAWN BY:	J.S.T.
CHECKED BY:	K.A.B.
PROJECT NO.	7046
DRAWING NO.	7046
SHEET	1 OF 5



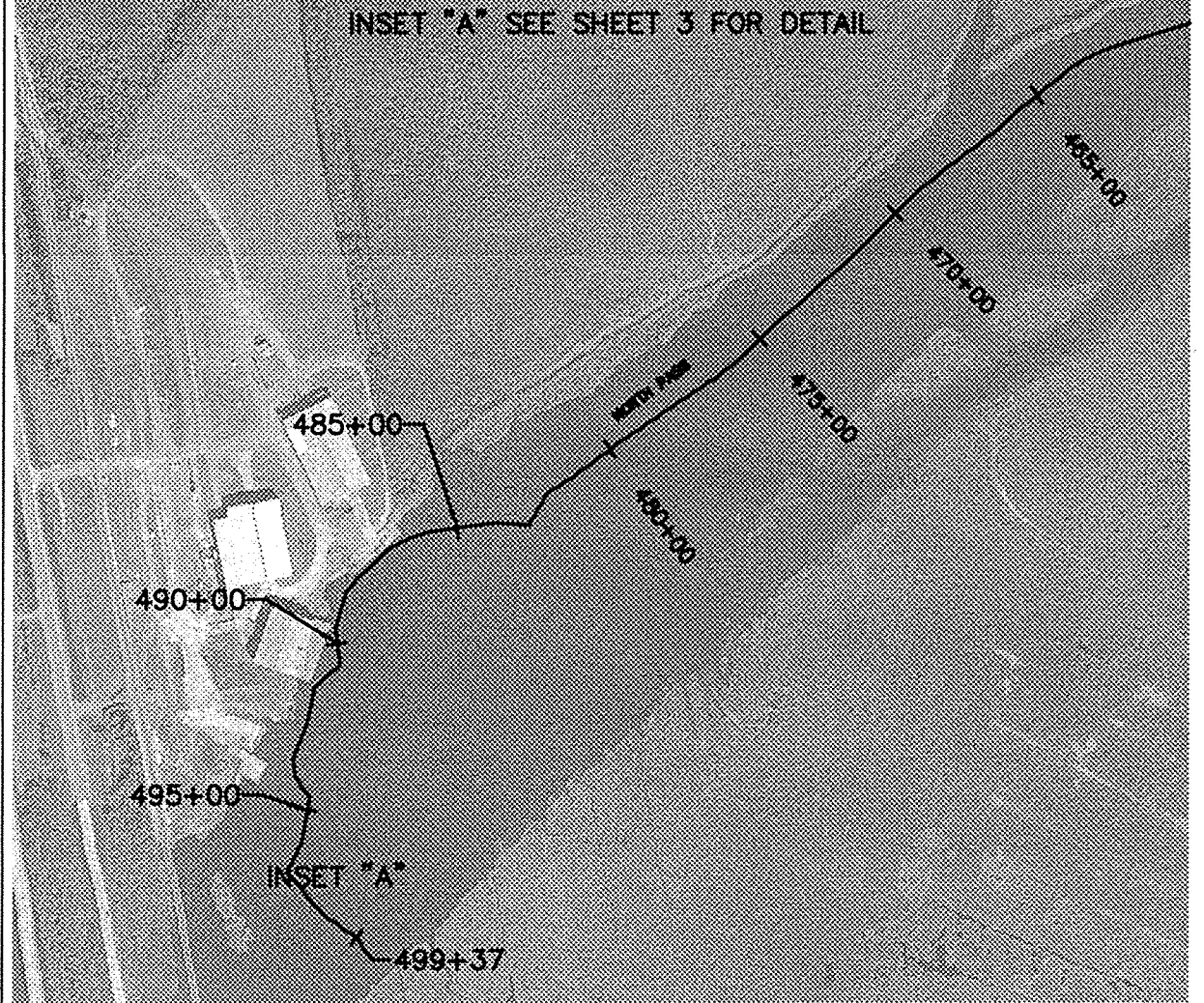

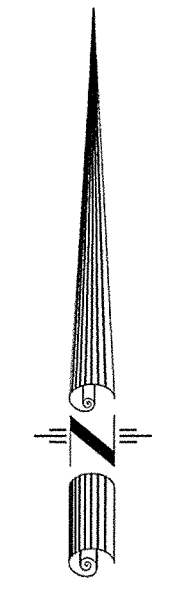
John S. Tegarden
 REGISTERED PROFESSIONAL LAND SURVEYOR
 REGISTRATION NO. 4635

BGM
 CORPORATION, L.L.C.
 Professional Land Surveyors
 534 WILLIAMS BOULEVARD
 E-MAIL: (504) 448-8800
 CITY OF KENNER
 JEFFERSON PARISH, LOUISIANA, 70062

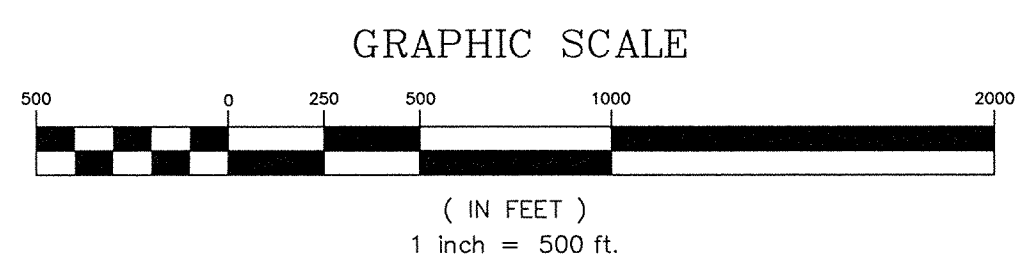
CHANNEL PROFILE OF NORTH PASS
 FROM LAKE PONTCHARTRAIN TO
 THE PORT OF MANCHAC
 TANGIPAHOA PARISH
 STATE OF LOUISIANA

MARK	DESCRIPTION	DATE	BY	CHK'D

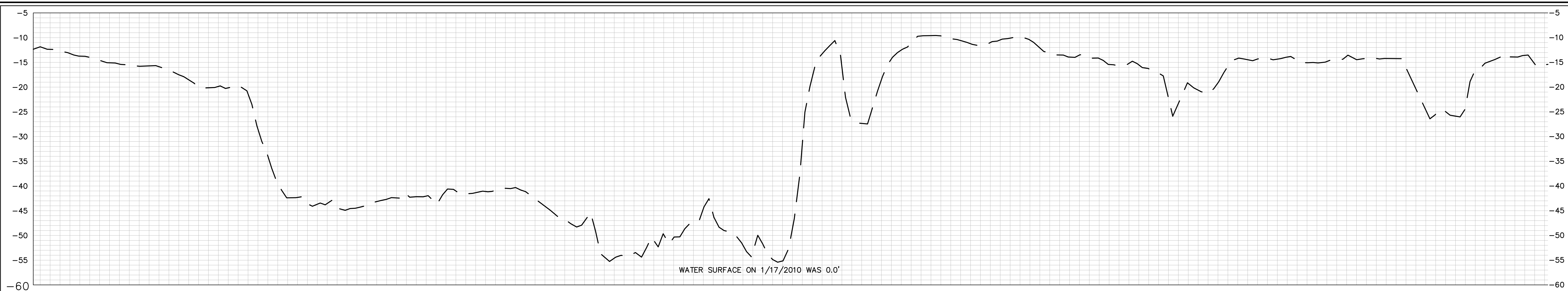
SCALE:	1" = 500'
DATE:	1/17/2010
DRAWN BY:	J.S.T.
CHECKED BY:	K.A.B.
PROJECT NO.	7046
DRAWING NO.	7046
SHEET	2
OF	5



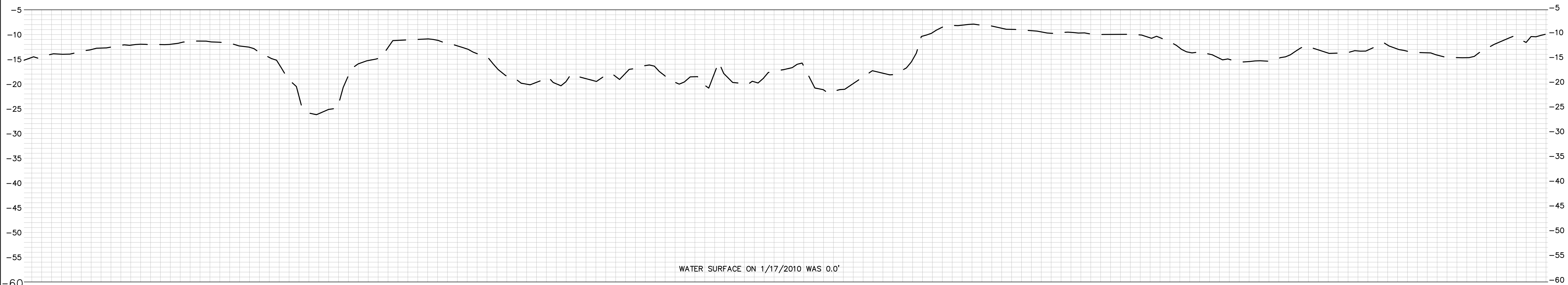
REFERENCE B.M. = G 275
 ELEVATION = 5.1' N.A.V.D. 88(2006.81)



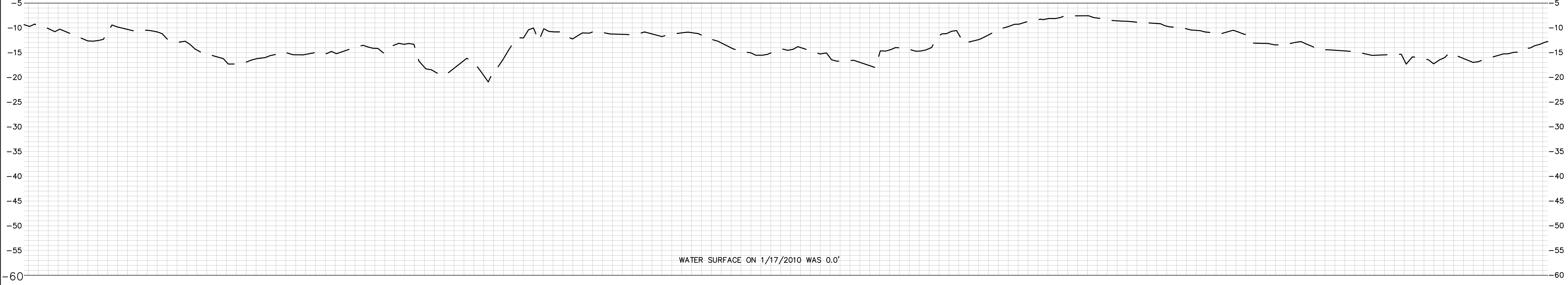





0+00	5+00	10+00	15+00	20+00	25+00	30+00	35+00	40+00	45+00	50+00	55+00	60+00	65+00	70+00	75+00	80+00	85+00	90+00	95+00	100+00	105+00	110+00	115+00	120+00	125+00	130+00	135+00	140+00	145+00	150+00
------	------	-------	-------	-------	-------	-------	-------	-------	-------	-------	-------	-------	-------	-------	-------	-------	-------	-------	-------	--------	--------	--------	--------	--------	--------	--------	--------	--------	--------	--------



155+00	160+00	165+00	170+00	175+00	180+00	185+00	190+00	195+00	200+00	205+00	210+00	215+00	220+00	225+00	230+00	235+00	240+00	245+00	250+00	255+00	260+00	265+00	270+00	275+00	280+00	285+00	290+00	295+00	300+00	305+00
--------	--------	--------	--------	--------	--------	--------	--------	--------	--------	--------	--------	--------	--------	--------	--------	--------	--------	--------	--------	--------	--------	--------	--------	--------	--------	--------	--------	--------	--------	--------



315+00	320+00	325+00	330+00	335+00	340+00	345+00	350+00	355+00	360+00	365+00	370+00	375+00	380+00	385+00	390+00	395+00	400+00	405+00	410+00	415+00	420+00	425+00	430+00	435+00	440+00	445+00	450+00	455+00	460+00	465+00
--------	--------	--------	--------	--------	--------	--------	--------	--------	--------	--------	--------	--------	--------	--------	--------	--------	--------	--------	--------	--------	--------	--------	--------	--------	--------	--------	--------	--------	--------	--------



John S. Tegarden
 JOHN S. TEGARDEN
 REGISTERED PROFESSIONAL LAND SURVEYOR
 REGISTRATION NO. 4635




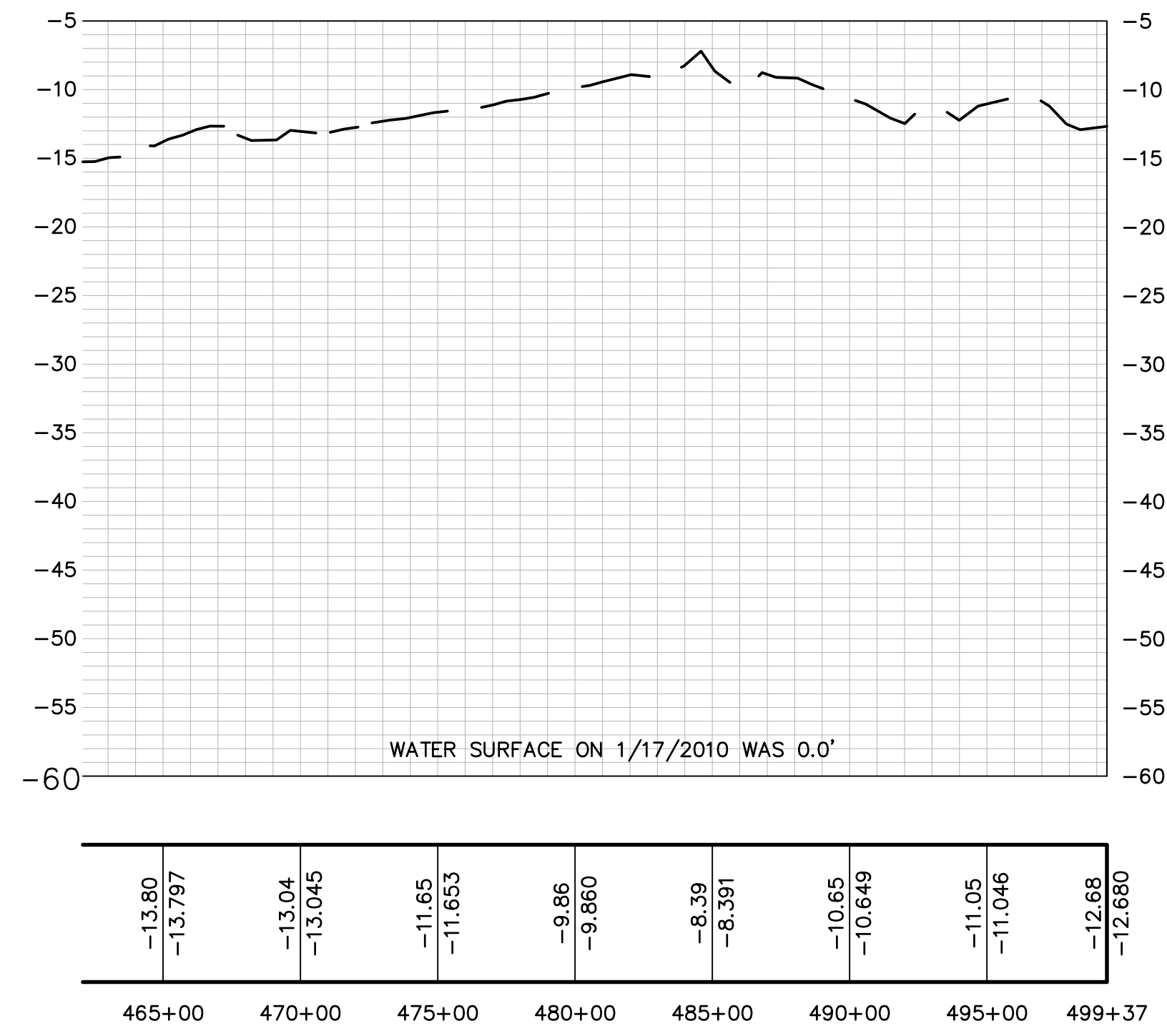
**CHANNEL PROFILE OF NORTH PASS
 FROM LAKE PONTCHARTRAIN TO
 THE PORT OF MANCHAC
 TANGIPAHOA PARISH
 STATE OF LOUISIANA**

created by: John S. Tegarden
 checked by: K.A.B.
 date: 1/17/2010
 description: CHANNEL PROFILE
 revision record

DATE	1/17/2010
DRAWN BY	J.S.T.
CHECKED BY	K.A.B.
PROJECT NO.	7046
DRAWING NO.	7046
SHEET	4
OF	5

JOHN S. TEGARDEN
REGISTERED PROFESSIONAL
LAND SURVEYOR

JOHN S. TEGARDEN
REGISTERED PROFESSIONAL
LAND SURVEYOR



John S. Tegarden
REGISTERED PROFESSIONAL LAND SURVEYOR
JOHN S. TEGARDEN
REGISTRATION NO. 4633

BCM
CORPORATION, L.L.C.
Professional Land Surveyors
534 WILLIAMS BOULEVARD
E-mail: bmc@bcmcorporation.com
Fax No. (504) 467-0065
JEFFERSON PARISH, LOUISIANA, 70082

CHANNEL PROFILE OF NORTH PASS
FROM LAKE PONTCHARTRAIN TO
THE PORT OF MANCHAC
TANGIPAHOA PARISH
STATE OF LOUISIANA

I hereby certify that this plan represents an accurate and true description of the property, my location, and it does not contain any errors or omissions. I am a duly Licensed Professional Land Surveyor in the State of Louisiana. My license number is 4633. I am registered in Louisiana Administrative Code Title 46: LXI, Chapter 29.

MARK	DESCRIPTION	DATE	BY	CHK'D

SCALE: 1" = 500' HORIZ.
1" = 5' VERTICAL

DATE: 1/17/2010

DRAWN BY: J.S.T.

CHECKED BY: K.A.B.

PROJECT NO. 7046 DRAWING NO. 7046

SHEET 5 OF 5